

**General Information:**



The Yadkin River Greenway (YRG) was created through the cooperative efforts of citizen volunteers, landowners, and the governments of Wilkes County, North Wilkesboro, Wilkesboro, and the State of North Carolina. The YRG Council is a non-profit community organization, which provides coordination and leadership.

The YRG is a natural area between urban communities where wildlife, vegetation, and streams are preserved and enjoyed. The Greenway also provides alternative transportation routes for pedestrians and bicyclists, as well as recreation and exercise opportunities for the community. Be a "Greenway Keeper." Do not leave litter. Place your trash in the trash containers. If you see litter, please pick it up. Take home recyclables. Leave the plants and animals alone for others to enjoy. Alcohol, tobacco, motorized vehicles, and firearms are prohibited.

If an emergency occurs, call 911 with your cell phone (\*physical phone locations are not provided). Note the 911 color coding system by referencing marked signs along each section of the greenway.



**History & Heritage Information:**

For detailed information about the History and Heritage associated with the Greenway please visit or contact the Wilkes Heritage Museum (336) 667-3171 which is located at 100 East Main Street, Wilkesboro NC or visit the Yadkin Valley Heritage Corridor website <http://www.goyadkinvalley.com/>.



Mulberry Fields



Annual Turtle Regatta



Fish Dam Creek Bridge

**Greenway Safety & Etiquette:**

**Trail Hours: Dawn to Dusk**

Users are encouraged to walk or jog with a companion.

**Share the Trail & Keep Right**


Please help us make the trail a friendly environment for all trail users by not blocking the path. Walk and bike on the right side of the trail to facilitate 2-way traffic and use caution when passing other trail users.

**Pedestrians Have the Right of Way**

Faster moving trail users, such as bicyclists, rollerbladers and skate boarders, should yield to walkers and joggers.

**Communicate Before Passing**

When passing from behind, please ding your bike bell or say "passing on the left" loud enough to alert those in front of you.



Jefferson Turnpike

**Maintain a Safe Speed**

Please slow down when rounding curves, passing other trail users, traveling downhill, where the trail narrows, approaching intersections or when conditions dictate.

**Use Caution at Street Crossings**

Please slow and stop at all street crossings and use caution when proceeding into the intersection, even when using a marked crosswalk.

**Keep Pets on Short Leashes & Remove Pet Waste**

Dogs are welcome on the trail, but please keep them on a short leash and please pick-up after your pet.

**Respect Private Property, Stay on the Trail**

Please stay on the paved and marked trail at all times.


**No Motorized Vehicles**

Motorized vehicles are not allowed on the path at any time. However, please note that in order to maintain the trail you may occasionally encounter maintenance trucks and lawn mowers.



**Yadkin River Greenway Council  
Mission Statement**

Our mission is to enhance the quality of life by ensuring the creation of a riverside greenway that connects the major institutions and neighborhoods of our community.



Mulberry Fields

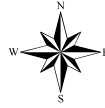
Yadkin River Greenway Council  
P.O. Box 191  
North Wilkesboro, NC 28659  
336-651-8967  
email: yrGREENWAY@pcshome.net



# Yadkin River Greenway

## 7.12 Miles of Trail Sections

(As of January 2013)



Trailhead (Labeled by Trailhead Name)	Sidewalk Connecting Route (Turtle-marked path)	Greenway Sections	Color	Length (mi.)
		River's Edge Park	Blue	1.97
		Fish Dam Creek	Brown	0.59
		Moravian Creek	Gold	0.15
		Mulberry Fields	Green	1.90
		Historic Jefferson Turnpike	Orange	1.33
		Memorial/Smoot Parks	Red	1.18

The Yadkin River Greenway Council is a 501(c)3 non-profit organization

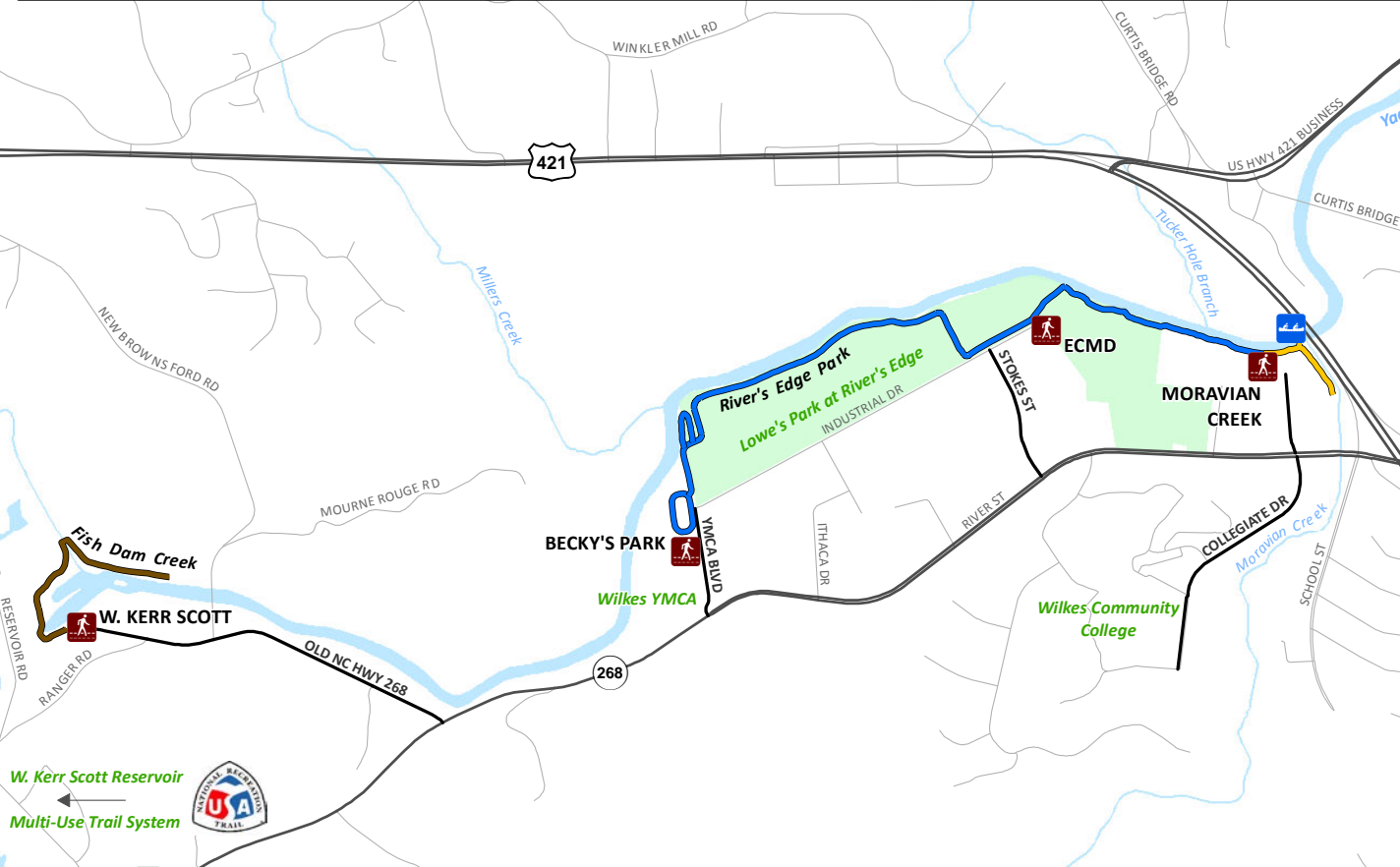
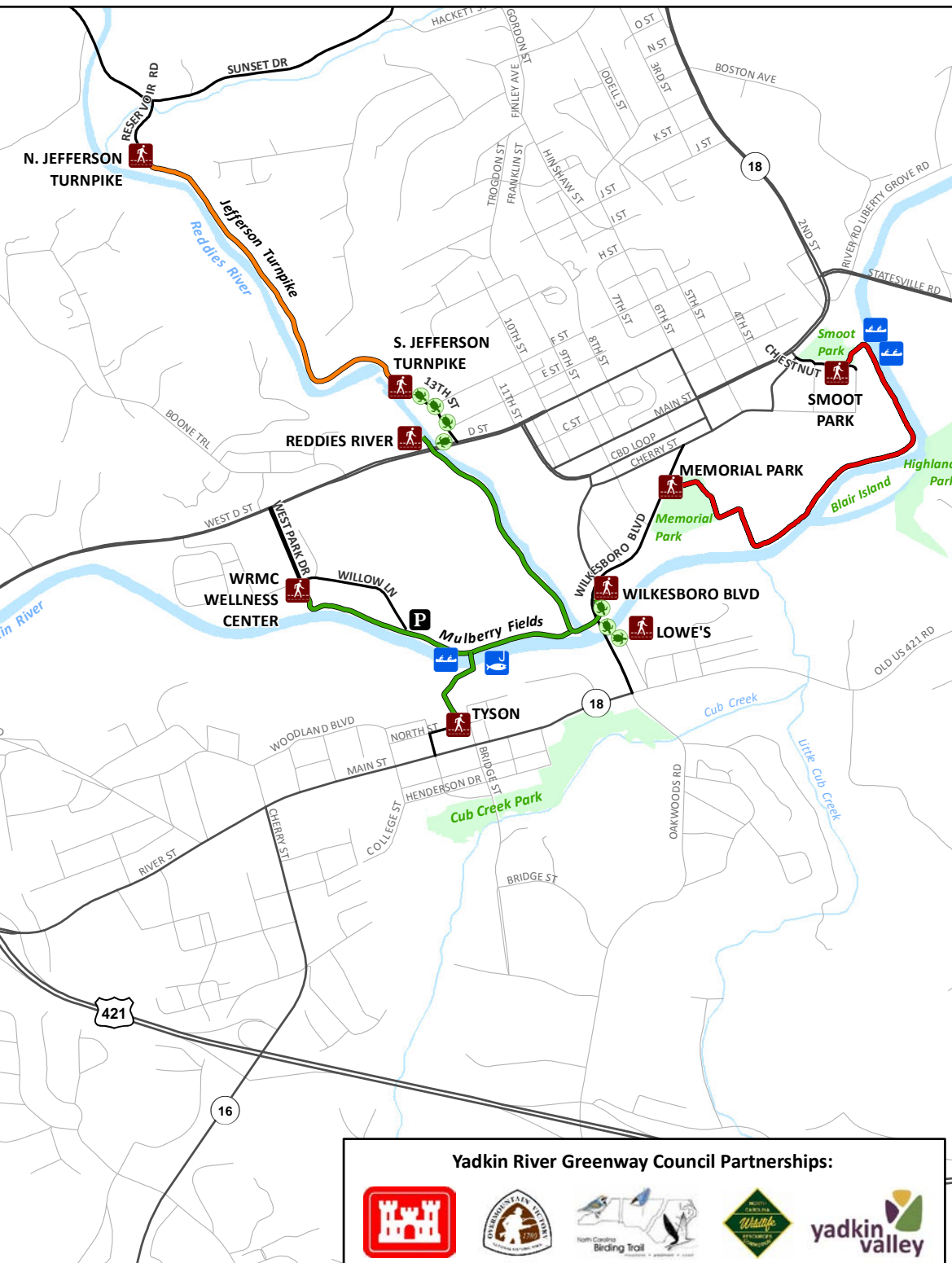


This map brochure was created by the High Country COG in January 2013.

0 0.125 0.25 0.5 Miles

*\*In case of emergency, report section color via personal cell phone to 911 dispatcher. Reference section colors on the map or on marked signs along the greenway.*

*\*\*All greenway sections along the Yadkin River are part of the Overmountain Victory Trail.*



**Yadkin River Greenway Council Partnerships:**